

Land owned by Jas. Beck & John Parker

Land originally granted to Charles
Gaskill now held by William
Lewis

Land originally granted to Charles
Sickles now held by Henderson
Wagon

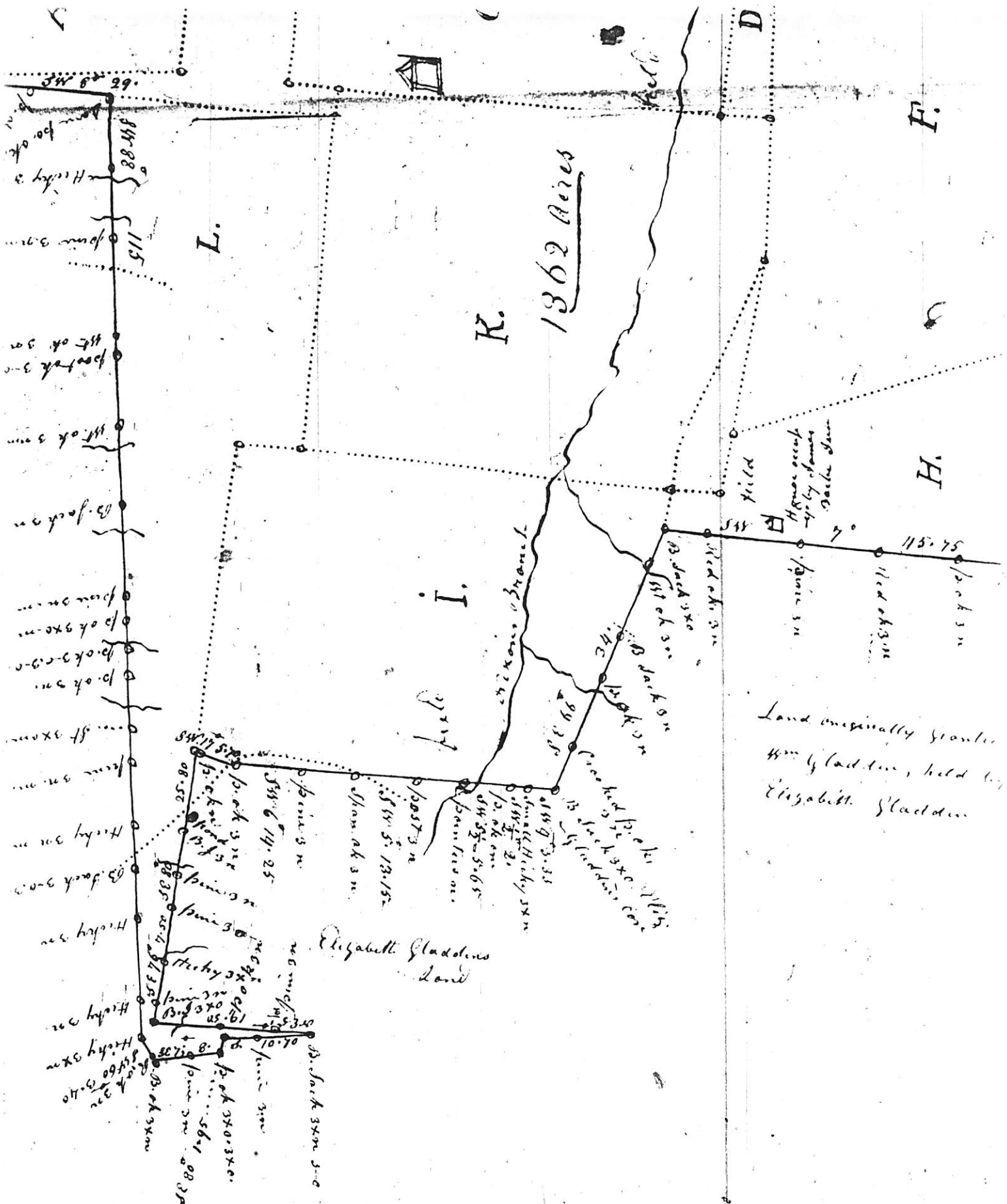


K.
1362 Acres

I.

L.

Field

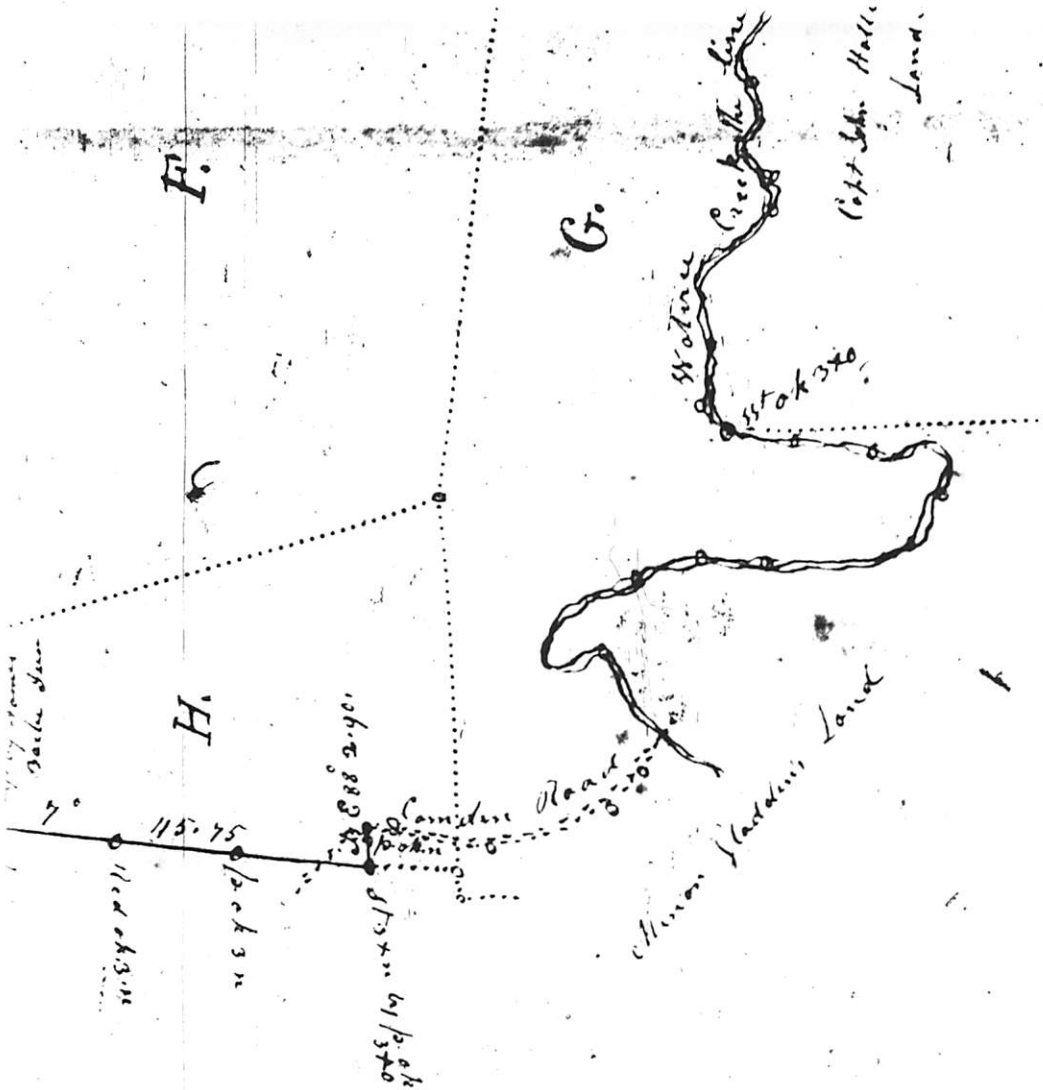


K. 1362 Acres

I.

Land originally granted
 Wm. Gladders, held by
 Elizabeth Gladders

Land claimed by Jas. Bisher & Jno. Barber



originally granted to
 (and then held by
 Capt. Gladens

G₁ a
 H₁ a
 I₁ a
 J₁ a
 K₁ a
 L₁ a
 M₁ a
 N₁ a
 O₁ a
 P₁ a
 Q₁ a
 R₁ a
 S₁ a
 T₁ a
 U₁ a
 V₁ a
 W₁ a
 X₁ a
 Y₁ a
 Z₁ a

Represents a part claimed by both James Barber & Thomas Barber Esqrs. It is not included in the
 { Recorded Dec 8th 1835 }

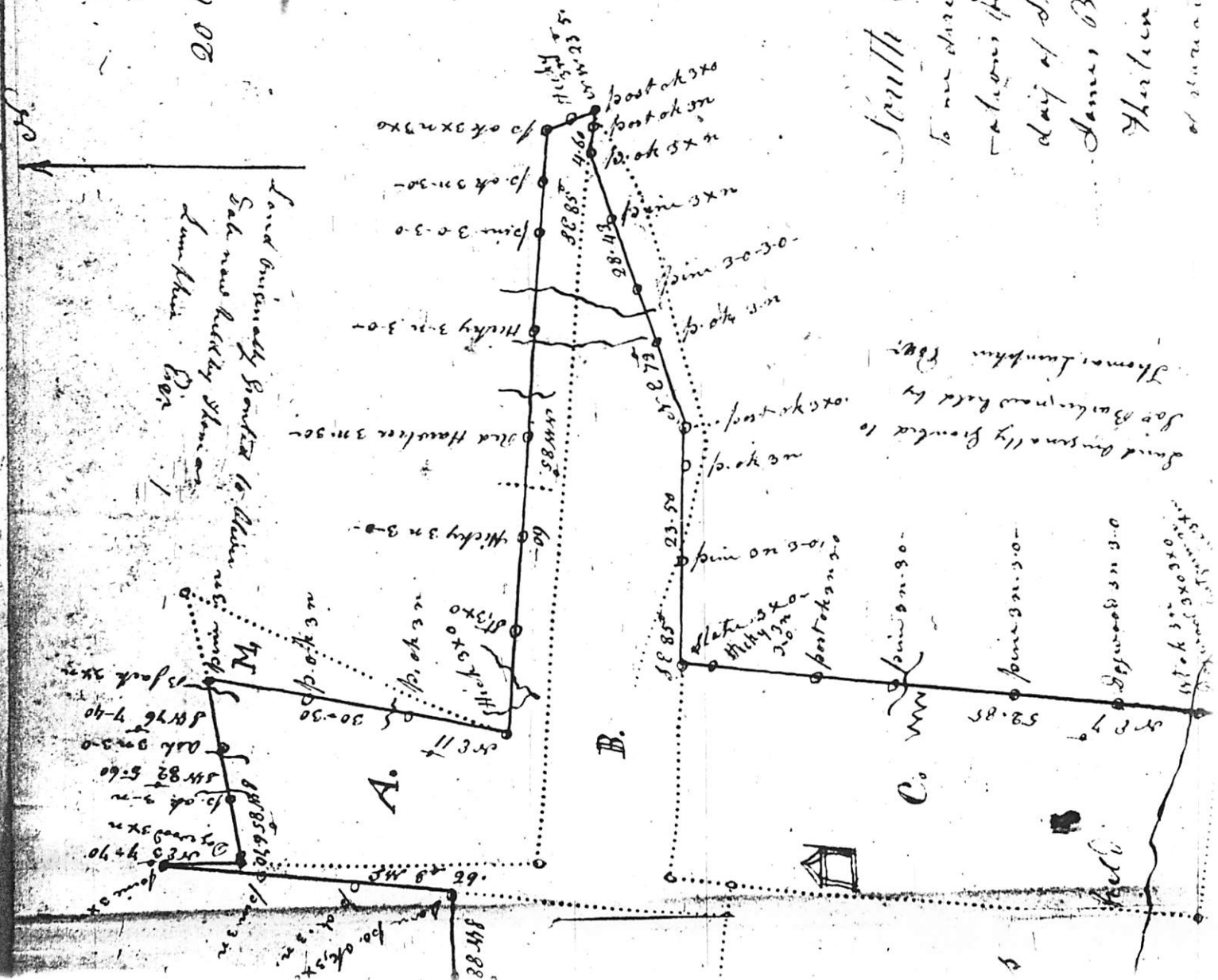
195

20 Chains per Inch

Plat No. 3-64

Land originally granted to John
Sah was hereby given to
James Barber

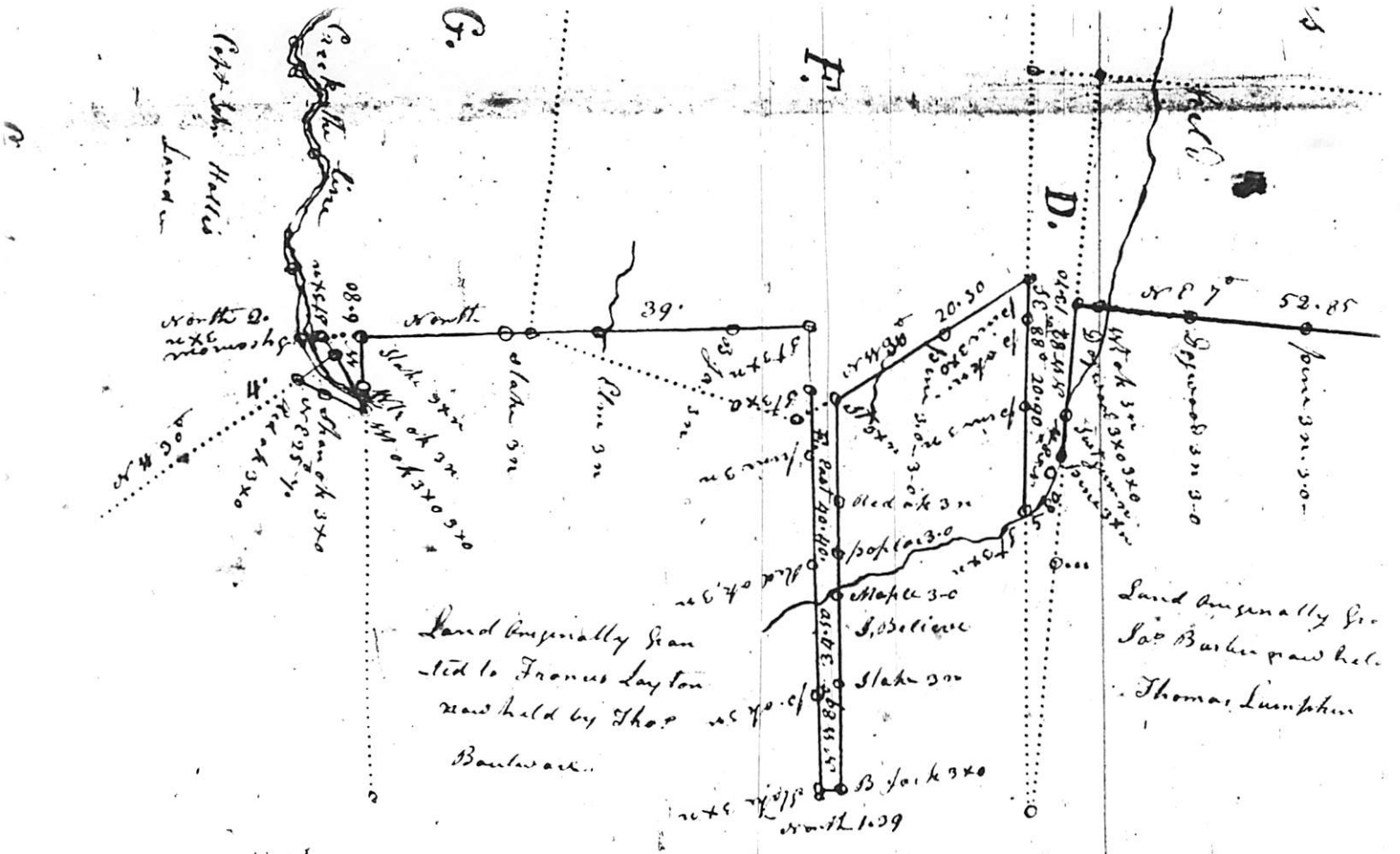
South Carolina } pursuant to a Warrant
to me directed by James Ed. Holt Esq. Comr. of Land
- claims for Fairfield District dated the 22^d of
day of September 1835. Have surveyed for
James Barber a tract of land containing
Thirteen hundred & seventy two acres, more or less
of which is (containing about 1/2) the subject



Land originally granted to
John Barber was sold by
James Barber

C. W. Barber
58-85
58-85
58-85

Well



Land originally granted to Francis Layton and held by the Barracks
 Land originally granted to James Barber and held by Thomas Lumberton

Land originally granted to Francis Layton and held by the Barracks

... of various parcels ...
 returned for Grants to the land dated the 22nd day of September 1835. Above surveyed for James Barber a tract of land containing ...
 Charles Lumberton & sons have surveyed ...
 of various Grants & parts of Grants. The object of which survey is to set the same Grants ...
 adjacent to the District of San Francisco and ...
 State of Nevada, on the above tract ...
 of the State Survey - 1 mark. bounded ...
 be as by the above plat ...
 Oct 24th 1835. W. H. H. L. S. S.
 A. Acknowledged that a land originally granted to Oliver ...
 Date for 600 acres ...
 B, part of which originally granted to James Barber for 500 ...
 acres 7th May 1810 ...
 C, part of a half originally granted to James Barber ...
 for 250 acres 9th Nov 1774 ...
 D, part of a half originally granted to James Barber ...
 for 25 acres May 3rd 1810 ...
 E, part granted to James Barber for ...
 F, which originally granted to Charles Barber ...
 270 acres Oct 28th 1791

